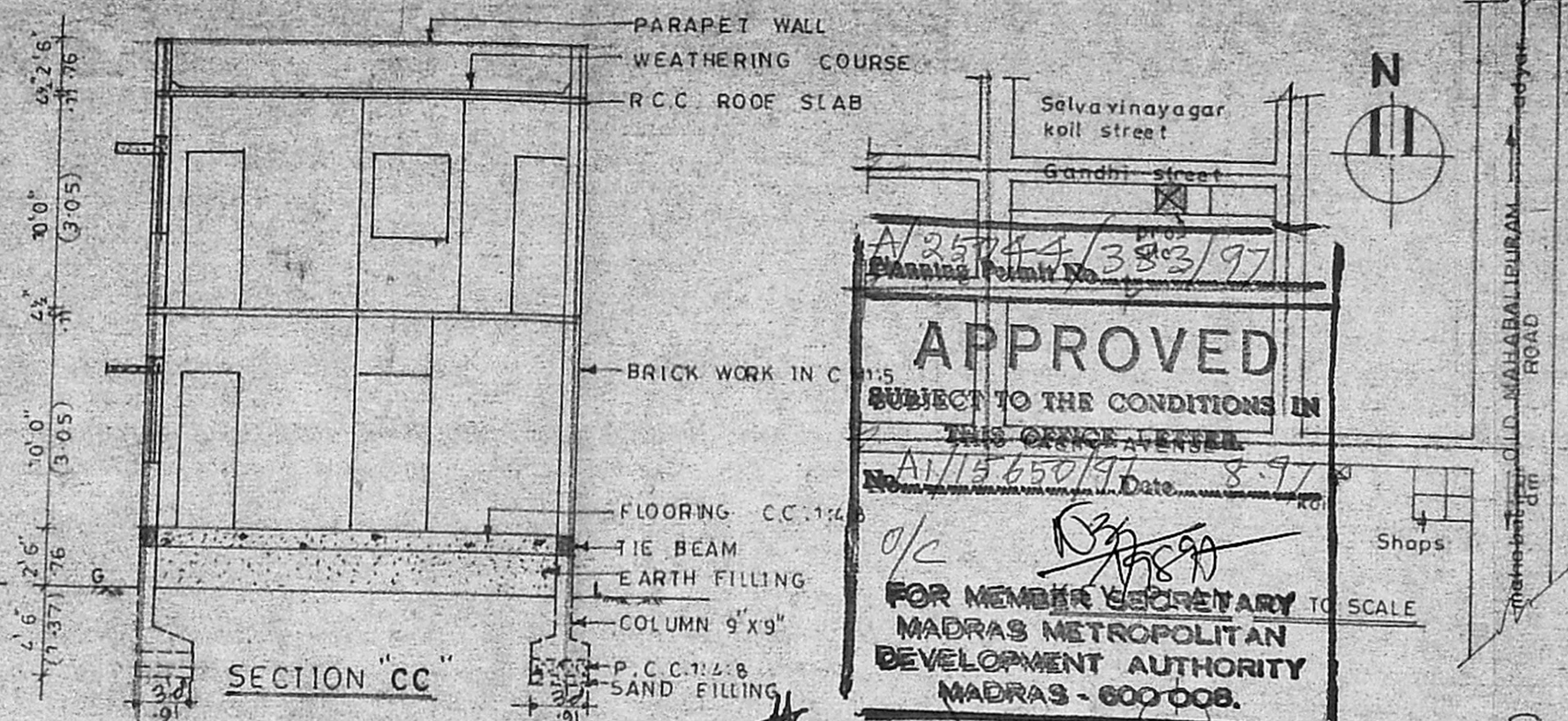
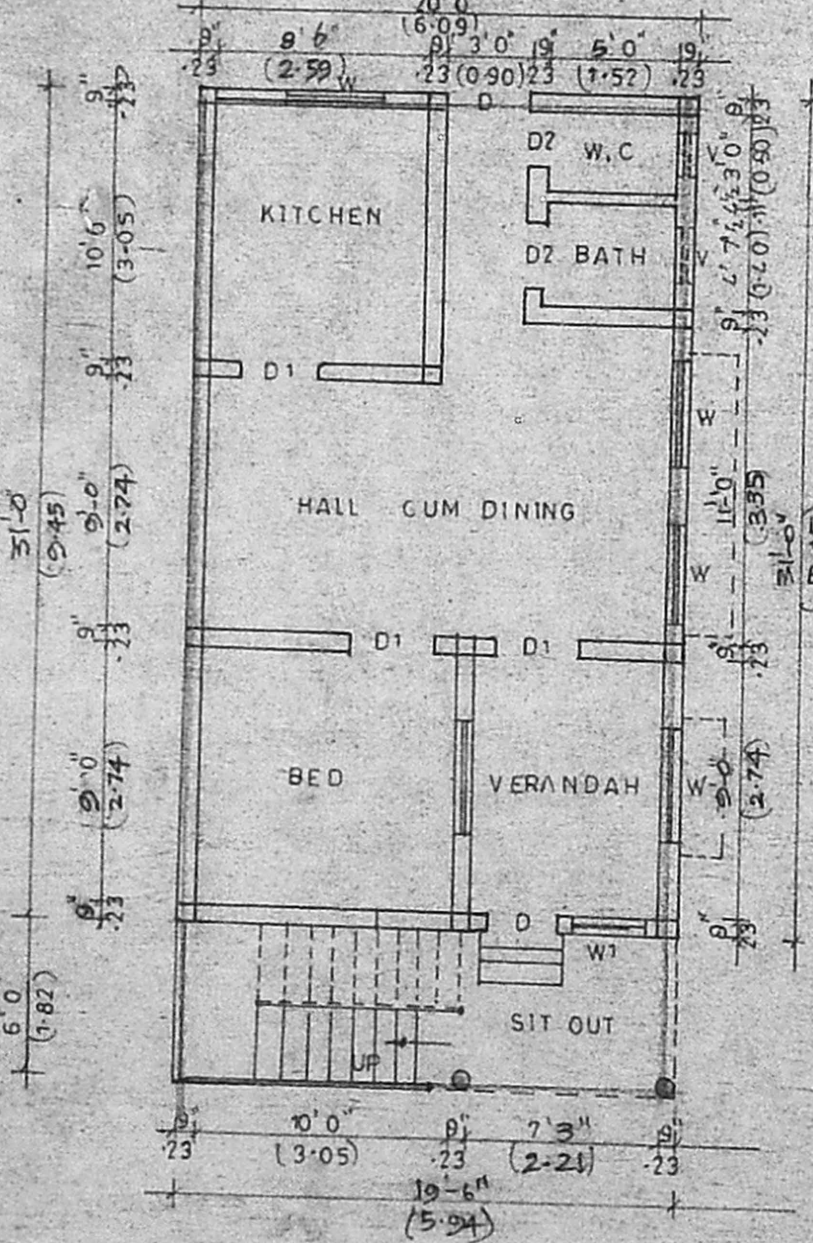


ELEVATION

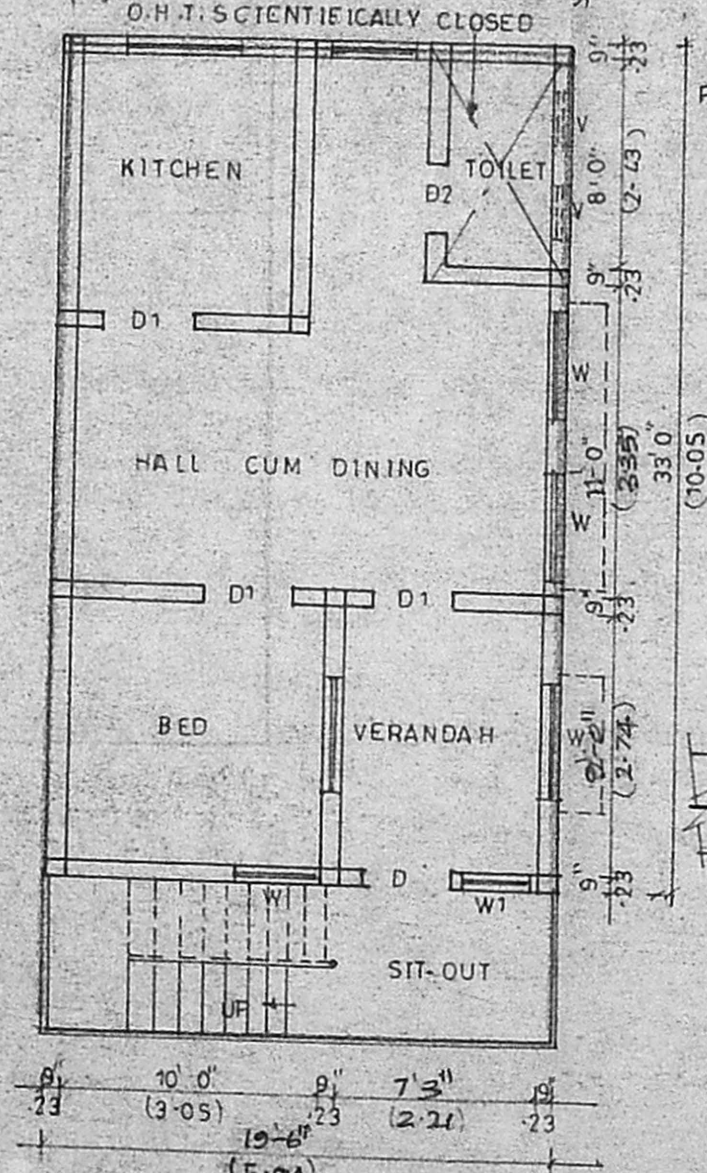


SECTION "CC"

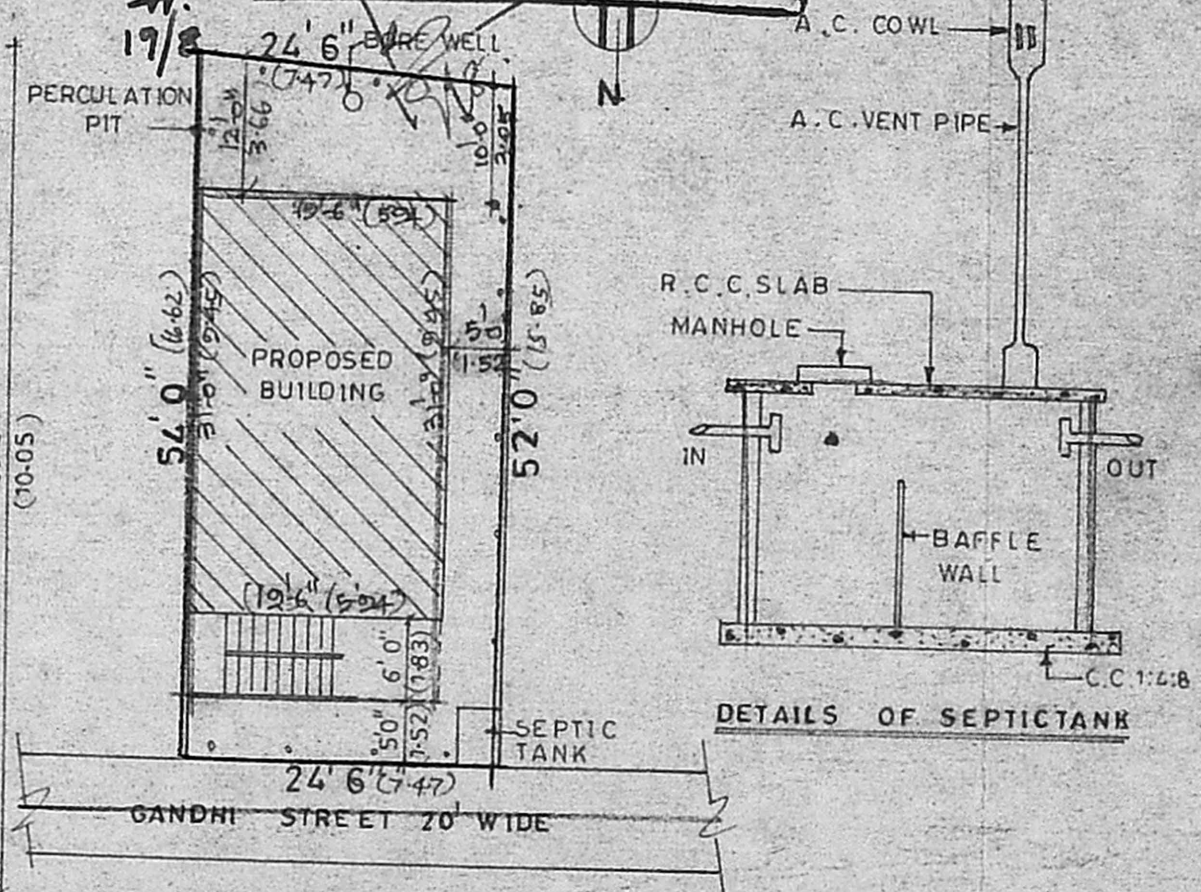
Planning Permit No. A/25744/383/97
APPROVED
 SUBJECT TO THE CONDITIONS IN THIS OFFICE LETTER
 No. A/15650/91 Date 8-97
 FOR MEMBER SECRETARY TO SCALE
MADRAS METROPOLITAN DEVELOPMENT AUTHORITY
 MADRAS - 600 008.



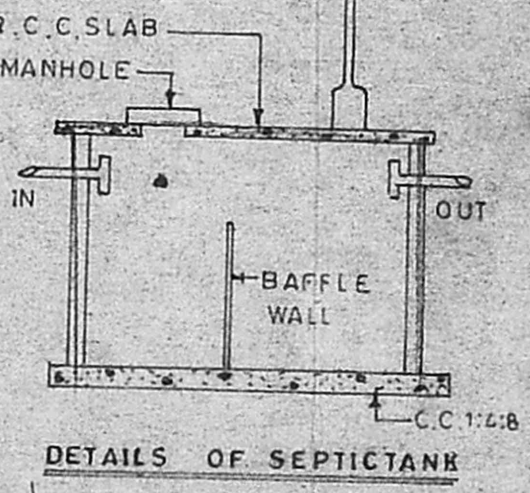
GROUND FLOOR PLAN




FIRST FLOOR PLAN



SITE PLAN SCALE - 1:200



DETAILS OF SEPTICTANK



PERCOLATION PIT

PLAN SHOWING THE PROPOSED RESIDENCE AT PLOT No.272 B, GANDHI STREET, IN SURVEY No.225/2A1, OF PERUNGUDI VILLAGE, KARDAN CHAVADI, PERUNGUDI TALUK PANCHAYAT, CHENNAI-96.

JOINERY

D	DOOR	3'3" x 7'0"	1.00 x 2.13
D1	"	3'0" x 7'0"	0.90 x 2.13
D2	"	2'6" x 7'0"	0.76 x 2.13
W	WINDOW	4'0" x 4'0"	1.22 x 1.22
W1	"	3'0" x 4'0"	0.90 x 1.22
V	VENTILATOR	2'0" x 1'0"	0.60 x 0.30

AREA DETAILS

PLOT AREA	: 1298.5 SQFT	120.00 SQM
PLINTH AREA	: 604.50 SQFT	56.18 m ²
G.F.	: 604.50 SQFT	56.18 m ²
F.F.	: 604.50 SQFT	56.18 m ²
PLOT COVERAGE	: 47%	
F.S.I	: 0.94	

COLOR INDEX

PROPOSED BUILDING	— (hatched) —
ROAD	— (dashed) —
BOUNDARY LINE	— (solid) —

S. S. Arivazhagan

OWNER

J. S. Arivazhagan
 Licensed surveyor class II No: 840
 Corporation of Chennai
 No. 6, 1st Cross Street
 Perungudi, Chennai-96
LICENSED SURVEYOR